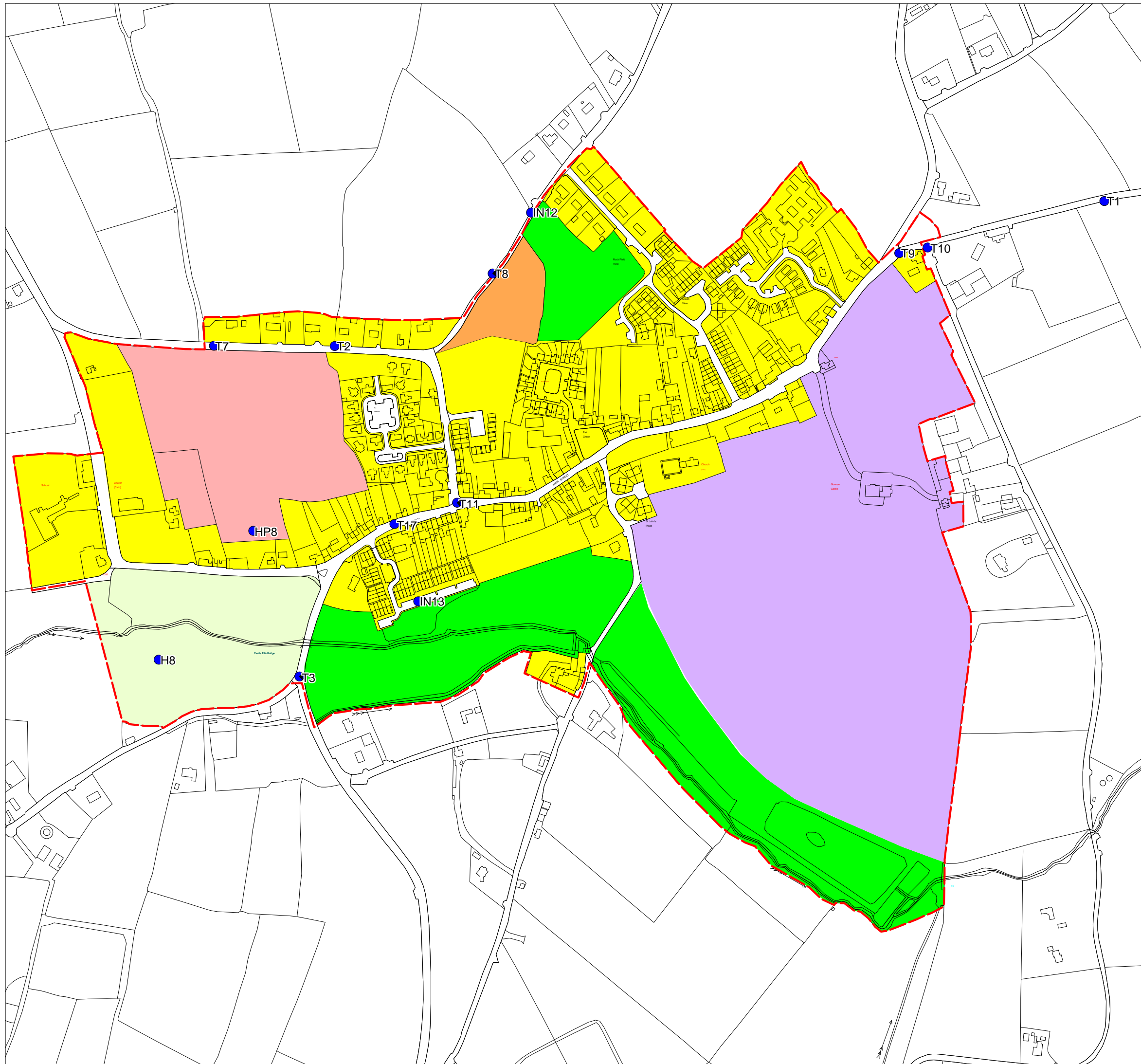


Map 1: Zoning Map
Gowran Local Area Plan



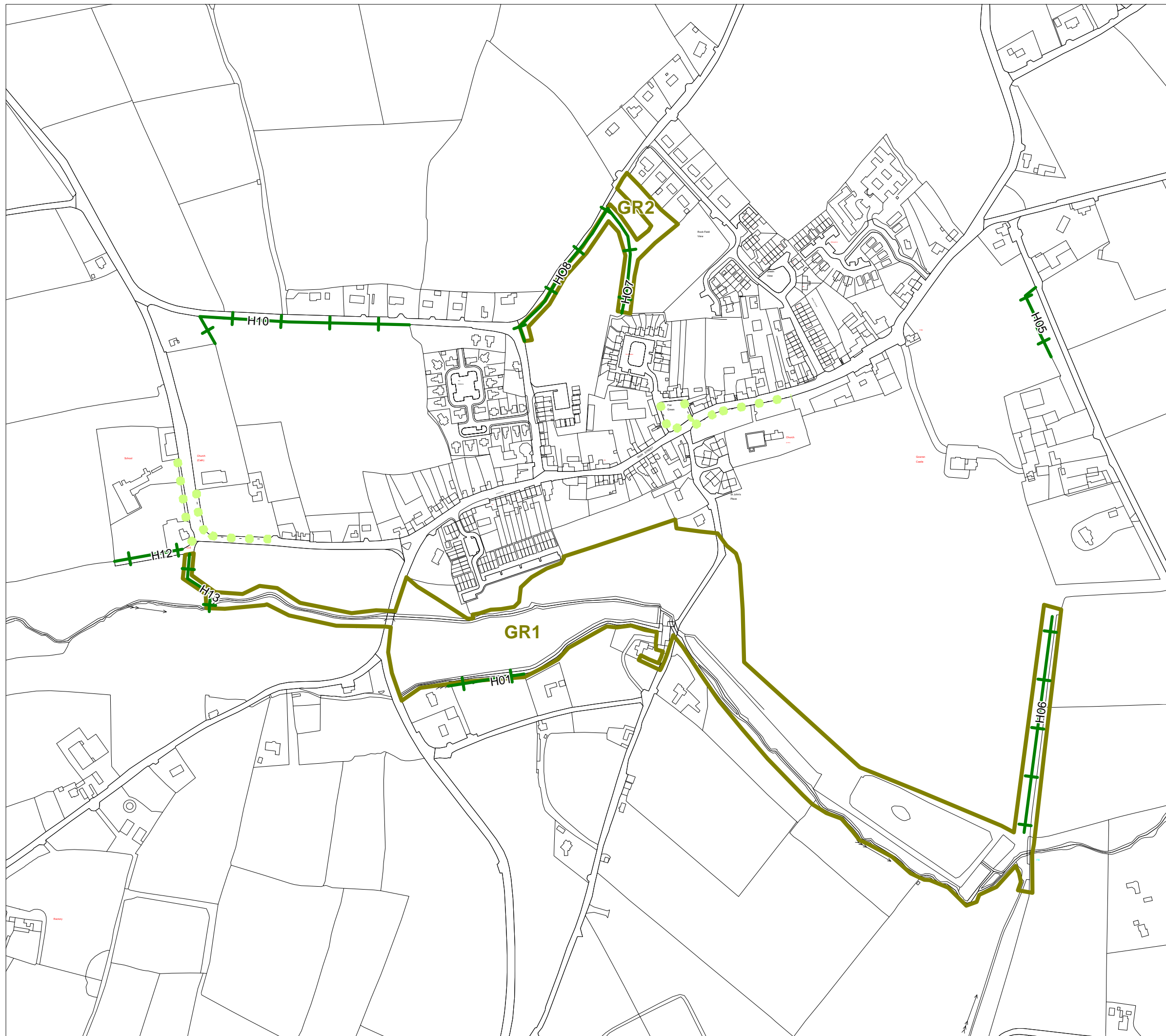
Legend

- Local Area Plan Boundary
- General Objective
- Phase 1 Residential
- Phase 2 Residential
- Open Space
- Integrated Tourism & Leisure
- Agriculture
- Objective




Date: December 2010
Scale 1:5,000 at A3

Based on Ordnance Survey
Ireland Map, Licence No.
Kilkenny/CCMA/08/12

Gowran Local Area Plan
Map 2: Natural Heritage



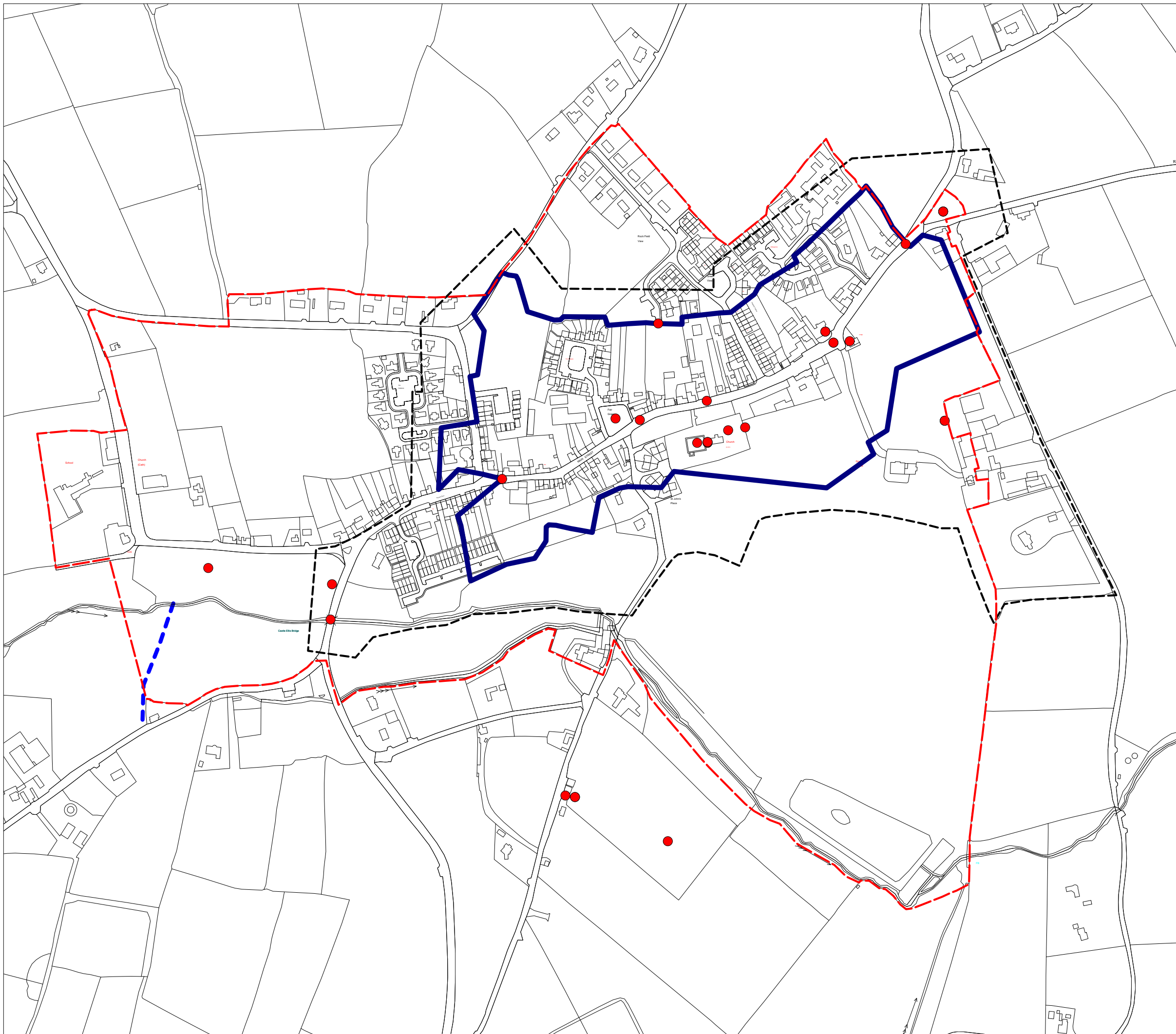
Legend

-  Ecological Network
-  Hedgerow
-  Trees of Amenity Value

Date: December 2010
Scale 1:5,000 at A3

Based on Ordnance Survey
Ireland Map, Licence No.
Kilkenny/CCMA/08/12

**Gowran Local Area Plan
Map 3: Archaeological Heritage**



Legend

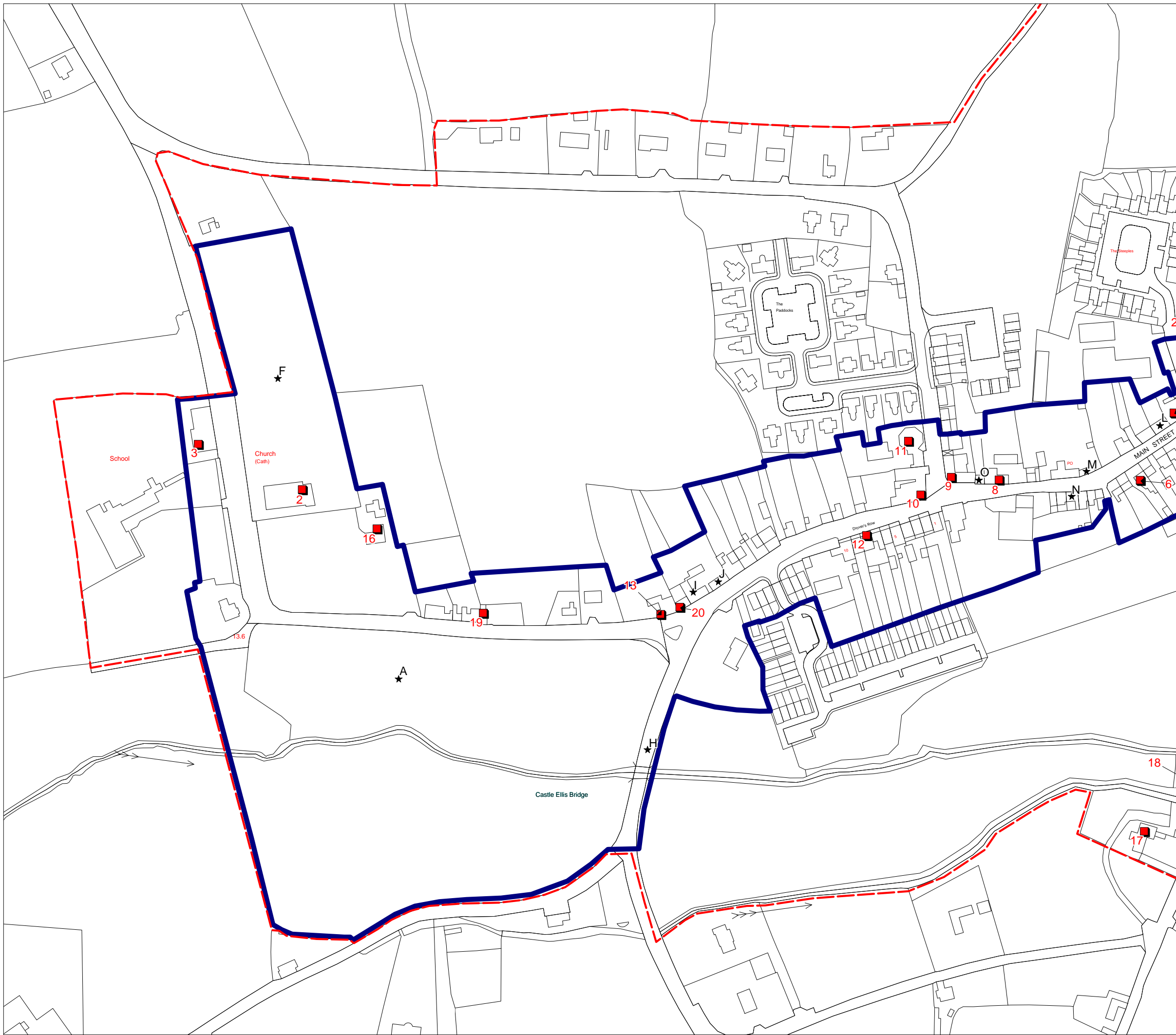
- - - Local Area Plan Boundary
- - - Zone of Archaeological Potential
- - - Possible Mass Path
- Line of town defence (possible)
- Recorded Monument

Sources: OPW (1993) The Urban Archaeology Survey of County Kilkenny
www.archaeology.ie

Date: December 2010
Scale 1:5,000 at A3

Based on Ordnance Survey
Ireland Map, Licence No.
Kilkenny/CCMA/08/12

Gowran Local Area Plan
Map 4(a): Built Heritage



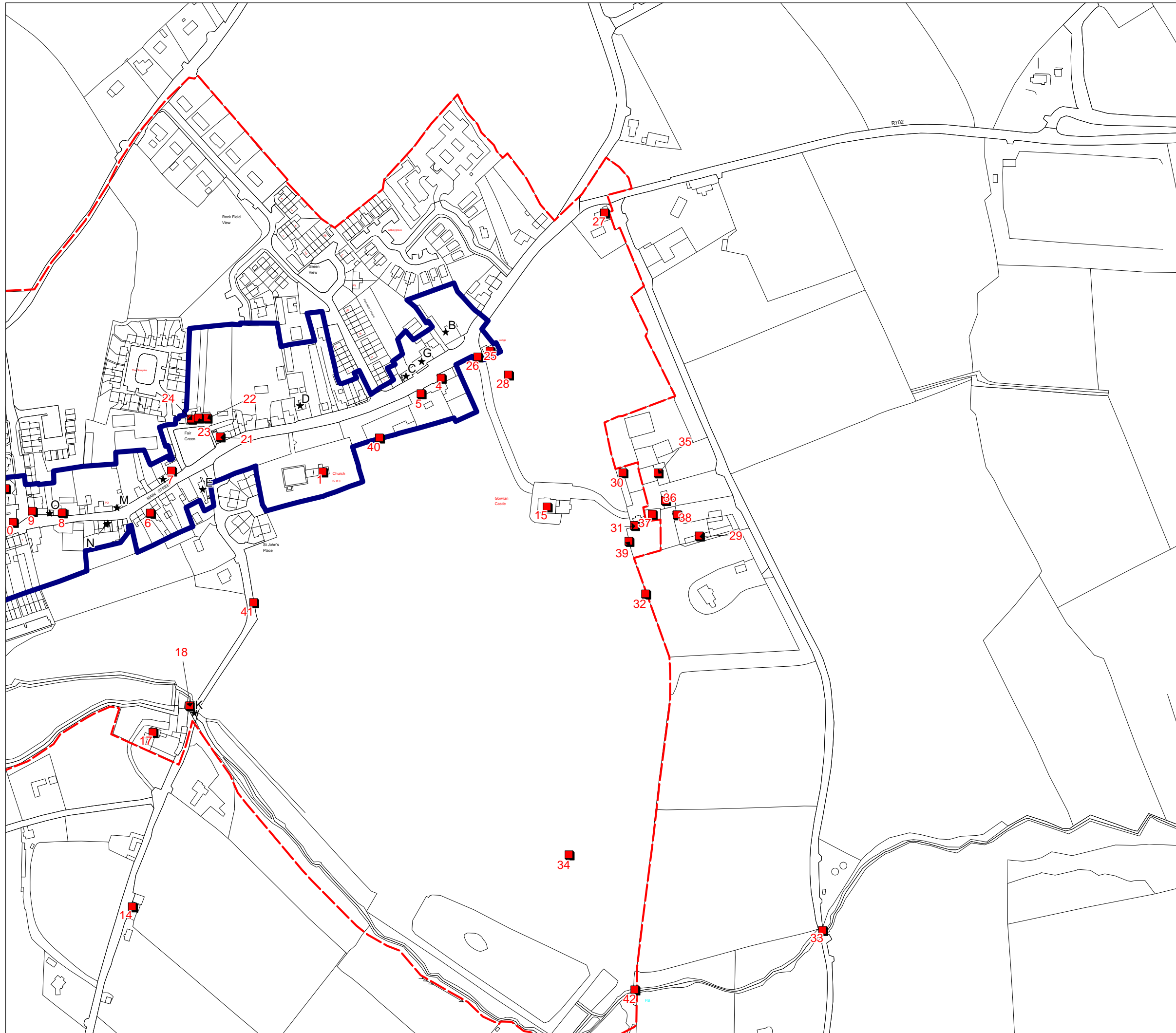
Legend

- Local Area Plan boundary
- Architectural Conservation Area
- Protected Structure
- NIAH structure

Date: December 2010
Scale 1:2,500 at A3

Based on Ordnance Survey
Ireland Map, Licence No.
Kilkenny/CCMA/08/12

Gowran Local Area Plan
Map 4(b): Built Heritage



Legend

- Local Area Plan boundary
- Architectural Conservation Area
- Protected Structure
- NIAH structure

Date: December 2010
Scale 1:4000 at A3

Based on Ordnance Survey
Ireland Map, Licence No.
Kilkenny/CCMA/08/12