








Freshford Local Area Plan

LEGEND

- Area of Ecological Interest 
- Architectural Conservation Area 
- Zone of Archaeological Potential 
- Significant trees/tree groups 
- Recorded Monument 
- Protected Structure 
- Traditional Water Pump 

CONSERVATION OBJECTIVES MAP - Map 2

Scale 1 : 5,000

October 2005

Based on OSI Licence No. Kilkenny CCMA 03/07

BAUNANISKA

FRESHFORD LOTS

Freshford

MON

1
Nuenna River
An Uaithne

3

The Square

School

Sports Field

Woodview

Woodview

MOAT

UPPERWOOD DEMESNE

FRESHFORD

2

