





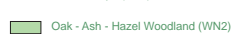







Kilkenny Local Area Plan  
Kells - Habitat Map

Figure No. 1  
Sub No. C002763 Date: Feb 2004  
Finalised By: -

TO BE FINISHED  
White Young

**LEGEND**

-  Study Area Boundary
-  Special Area Of Conservation Boundary
-  Wet Grassland (GS4)
-  Dry Calcareous & Neutral Grassland (GS1)
-  GA1 Improved Agricultural Grassland (GA1)
-  BC1 Arable Crops (BC1)
-  Oak - Ash - Hazel Woodland (WN2)
-  Semi-Natural Woodland (WN)
-  Scrub (WS1)
-  Eroding/Upland Rivers (FW1)
-  Depositing/Lowland Rivers (FW2)
-  Drainage Ditches (FW4)

